



# Dean Moor Solar Farm

## Environmental Statement: Chapter 6 – Figure 6.4 Stone Circle and Proposed Development on behalf of FVS Dean Moor Limited

---

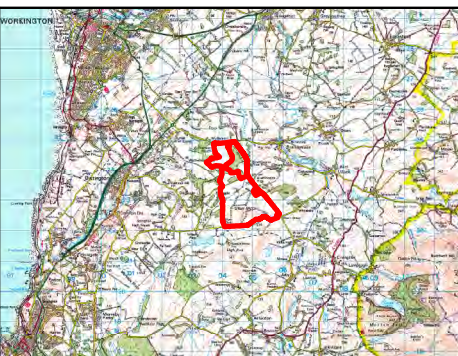
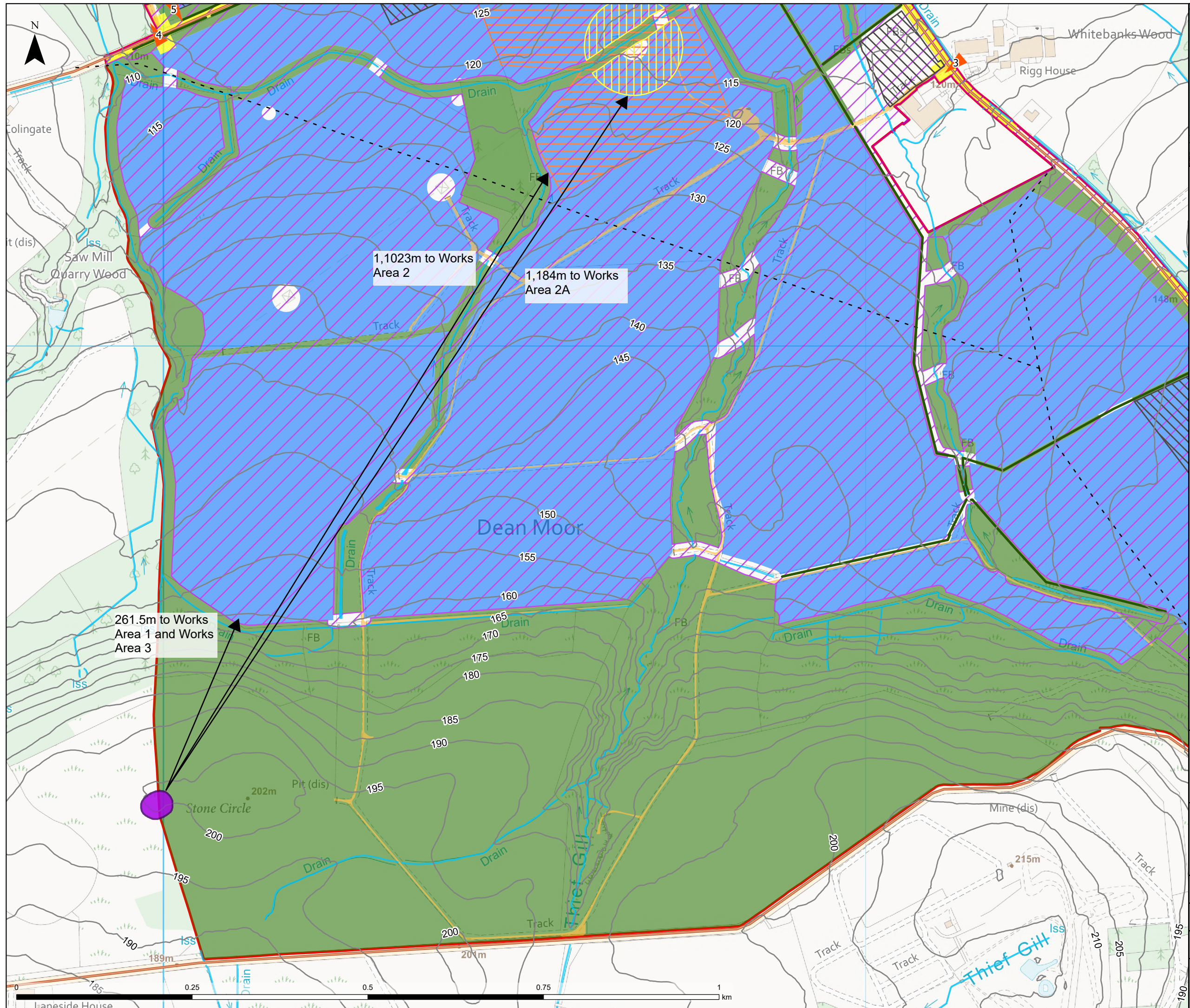
26 August 2025  
Prepared by: Stantec UK Ltd  
PINS Ref: EN010155  
Document Ref: D2.31  
Deadline: 2  
Revision: 1



Firma Energy

 **ib vogt**






**Legend**

- Order Limits
- Indicative Site Access Points
- Existing Road
- Existing Hedgerow (Indicative)
- Existing Track
- Existing 11 kV Overhead Line (Indicative)
- Existing 132 kV Overhead Line (Indicative)
- 5m Contour
- Stone Circle Scheduled Ancient Monument
- Ditches and Watercourses
- Static Water
- Works Number 1 - Solar PV Infrastructure
- Works Number 2 - Grid Connection Infrastructure
- Works Number 2A - Point of Connection Masts
- Works Number 3 - Associated Works
- Works Number 4 - Temporary Construction Compounds
- Works Number 5 - Highways and Access
- Works Number 6 - Green Infrastructure

© Crown copyright and database rights 2024 Ordnance Survey AC0000808122  
© Historic England 2024. Contains Ordnance Survey data  
© Crown copyright and database right 2024 Contains public sector information licensed under the Open Government Licence v3.0.

**Project Title**

 **Dean Moor Solar Farm**

**Client**


FVS Dean Moor Limited

**Title**

DEAN MOOR SOLAR FARM DEVELOPMENT  
CONSENT ORDER

**Stone Circle Scheduled Monument Designations Plan**

Scale: 1:5,000 @ A3	Date: 18/08/2025	
Drawn: TL	Checked: HC	
Figure: 6.4	Sheet 1 of 1	Rev: A

 **Stantec**